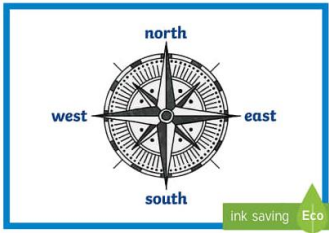


Year 1 Geography – Local Study Oundle

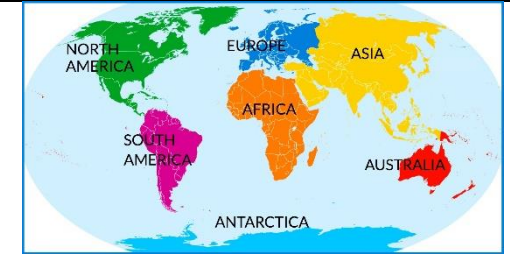


What we already know:

We live in England.
There are 4 countries in the UK
The 4 compass points are North, East, South, West

What's next?

The seven continents of the world
There are many countries in the world



United Kingdom of Great Britain and Northern Ireland

Economy/Trade

Environment and Sustainability

Being a Geographer

Vocab

Remember that we live in England.

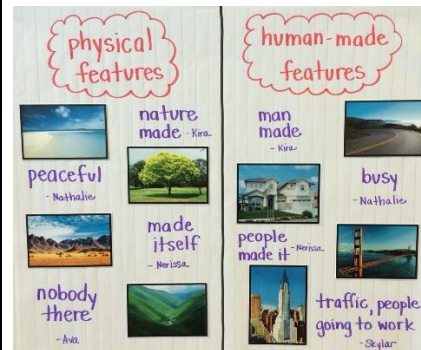
Our town is Oundle.
Peterborough is the nearest city.



Oundle



Some things are natural/physical and those that are man-made/human.



To begin to explore maps.

- Objects on a map are much smaller than they are in real life.
- Symbols and a key are used to show things on a map

Tier One

Maps
Oundle – local
town
Local
National

Tier Two

Human
Physical

Peterborough – local
city

Tier Three